

**PUBLIC PATH DIVERSION ORDER
TOWN AND COUNTRY PLANNING ACT 1990, SECTION 257**

**THE WARRINGTON BOROUGH COUNCIL (CULCHETH AND GLAZEBURY
FOOTPATH NO.141) PUBLIC PATH DIVERSION ORDER 2017**

This Order is made by Warrington Borough Council ("the authority") under Section 257 of the Town and Country Planning Act 1990 ("the 1990 Act") because it is satisfied that an application for Planning Permission has been made under Part 3 of the Act, namely for residential development at the Trucks 2 Go site, 365 Warrington Road, Culcheth and Glazebury and that if the application were granted it would be necessary to authorise the diversion of the footpath to which this Order relates in order to enable development to be carried out.

BY THIS ORDER:

1. The footpath over the land shown by a bold black line on the attached map and described in Part 1 of the Schedule to this Order ("the Schedule") shall be diverted as provided below.
2. There shall be created to the reasonable satisfaction of Warrington Borough Council an alternative highway for use as a replacement for the said footpath as provided in Part 2 of the Schedule and shown by bold black dashes on the attached map.
3. The diversion of the footpath shall have effect on the confirmation of the Order.

SCHEDULE

PART 1

DESCRIPTION OF SITE OF EXISTING PATH OR WAY


From a point on the footpath approximately 34 metres south of Warrington Road footway at O.S. grid reference SJ6714495877 running in a direction slightly east of south then slightly west of south to a point on the footpath approximately 108 metres south of Warrington Road footway at O.S. grid reference SJ6714995804, A – B as indicated on the map. The footpath has no recorded width.

PART 2

DESCRIPTION OF SITE OF ALTERNATIVE HIGHWAY

From a point on the footpath approximately 34 metres south of Warrington Road footway at O.S. grid reference SJ6714495877 running in a direction slightly west of south then slightly east of south to a point on the footpath approximately 108 metres south of Warrington Road footway at O.S. grid reference SJ6714995804, A – B as indicated on the map. The footpath has a width of 2 metres.

The Common Seal of **WARRINGTON**)
BOROUGH COUNCIL was hereunto)
Affixed in the presence of: -)



This 6th day of September 2017
Authorised Signatory



502524


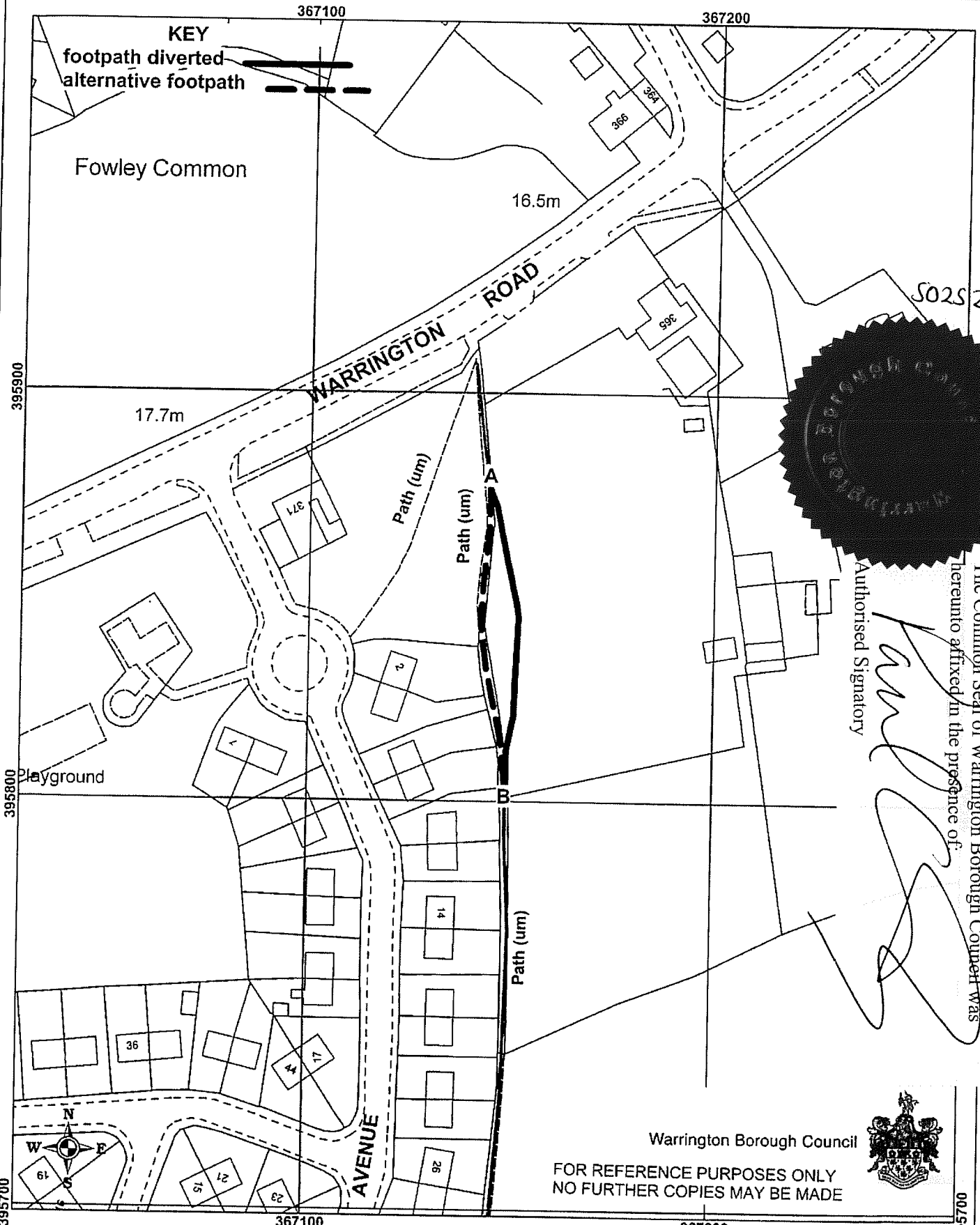
Town & Country Planning Act 1990 s.257

Warrington Borough Council Culcheth & Glazebury
footpath no.141 (part) diversion order 2017

ER/JT/PPDO/C&G141/2017

Scale 1:1250

Warrington Borough Council
Economic Regeneration Growth & Environment
Newtown House
Buttermarket Street
Warrington
WA1 2NH



The Common Seal of Warrington Borough Council was
hereto affixed in the presence of:
[Signature]
Authorised Signatory



Warrington Borough Council

FOR REFERENCE PURPOSES ONLY
NO FURTHER COPIES MAY BE MADE