






NOTES

KEY:-

-  Existing Double Yellow Lines.
-  Proposed Double Yellow Lines.
-  Existing School Keep Clear.
-  Proposed School Keep Clear.



© Crown copyright and database right 2022.
Ordnance Survey 100022848.

Revn.	Revision Details	Rev by	Chk by	Date:

 **WARRINGTON**
Borough Council

Environment and Transport Directorate
East Annexe, Town Hall, Sankey Street, Warrington WA1 1UH

Project
Dallam Primary School
Boulting Avenue, Warrington

Drawing Title
 The Borough of Warrington (Traffic Management)
 Civil Enforcement) Consolidation
 (Amendment No.43) Order 2022

Drawn by	J.Barnes	e-mail	x-john.barnes@warrington.gov.uk
Approved by	D Wainwright	Telephone	01925 443415
Date	22/03/22	Fax	01925 443255
Scales	NTS	Drawing No.	SRTS2122007-001
		Sheet	1 of 1
		Phase / Revision	