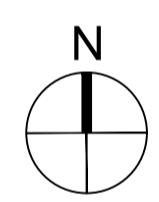


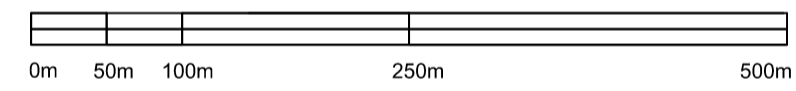
Contractors are not to scale dimensions from this drawing

Key


- St Modwen land area
- Patrick Properties land area



Reproduced by permission of Ordnance Survey on behalf of HMSO © CROWN COPYRIGHT and database right 2008 All rights reserved Ordnance Survey Licence number AL 1000 21854 Broadway Malyan Limited



BroadwayMalyan^{BM}
Architecture Urbanism Design



www.BroadwayMalyan.com

Client
St. Modwen
Project
Rixton - Junction 21 of the M6

Description
**Site Location Plan
Combined Land Areas**

Status
DRAFT

Scale	Drawn	Date
1:5000@A1	BM	July '22
Job number	Drawing number	Revision
34799	01-212	A

Original size 100mm @ A1 Copyright Broadway Malyan Limited