

# Warrington Local Plan Examination

## Hearing Session Note

### Action 34

Matter 7c - Plan showing allocation site boundary in relation to adopted highway land provided by Site Promoter –  
Richborough Estates

---

10th October 2022



## **Introduction**




- 1.1 This note has been prepared to address points, raised in the Hearing Session about the proposed Hollins Green allocation, in respect of comments made in Matter Statement M7c.02 regarding the site promoter's ability to provide access to the adopted highway.

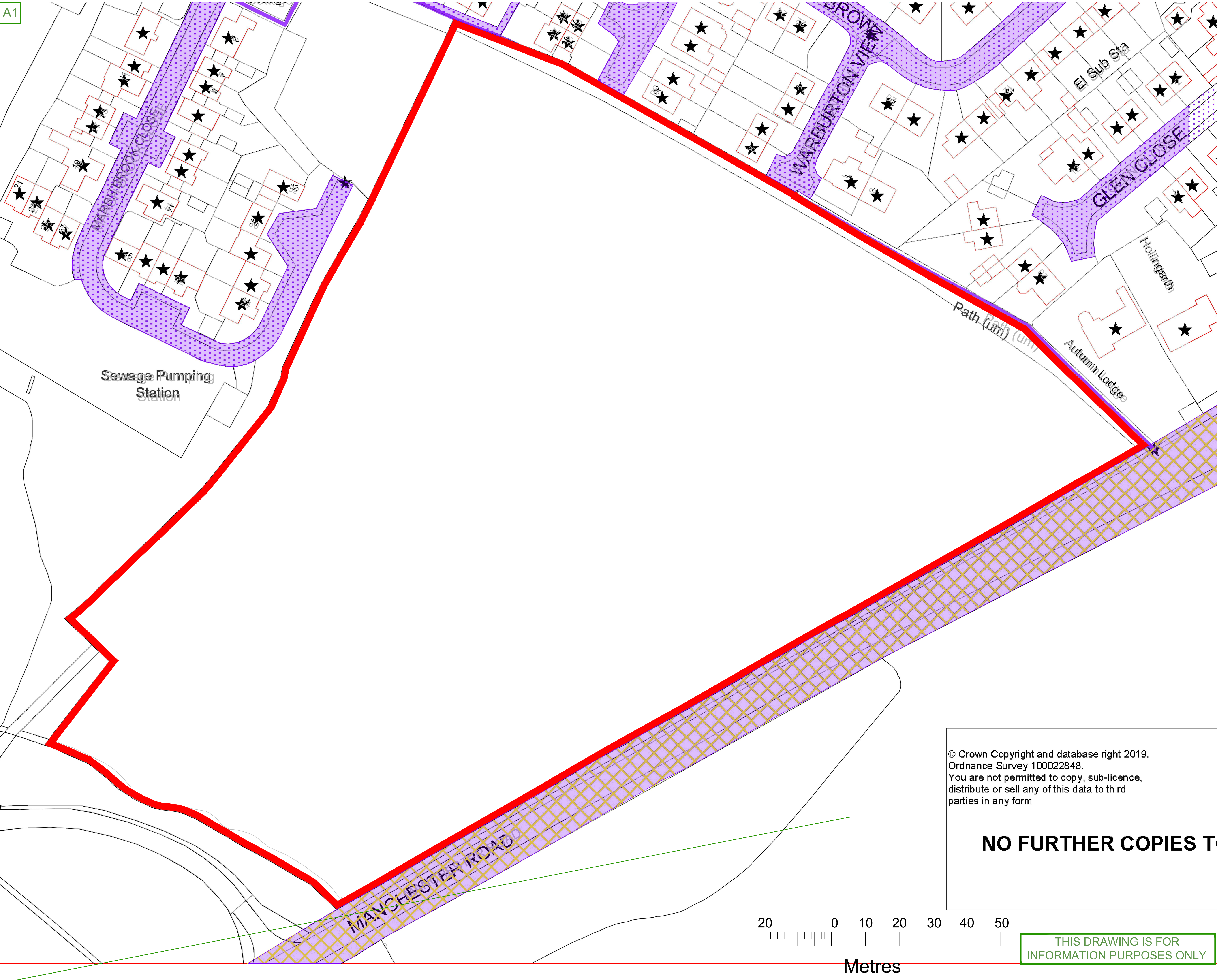
## **2. Information Provided**

- 2.1 Highway Overlay Plan (Drg No. RE-MRR-HOP-01) showing the allocation site boundary in respect of the extent of the adopted highway.



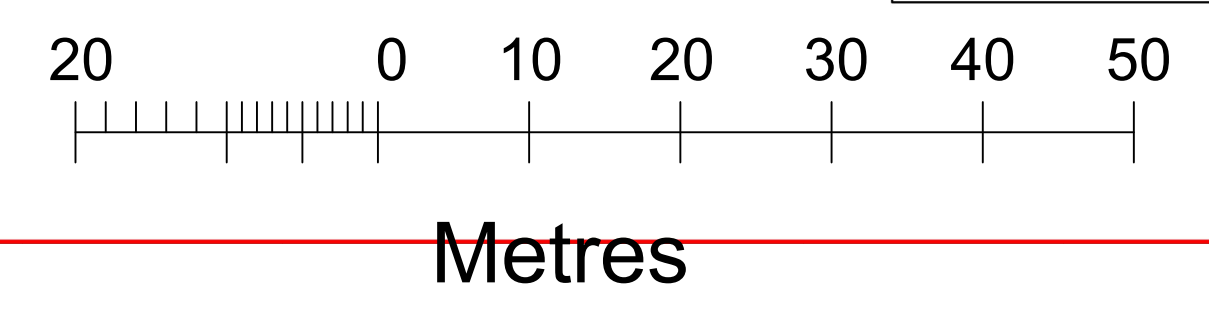
KEY

- Site Boundary 
- Public Rights of Way 
- Highway boundary 



© Crown Copyright and database right 2019.  
 Ordnance Survey 100022848.  
 You are not permitted to copy, sub-licence,  
 distribute or sell any of this data to third  
 parties in any form

**NO FURTHER COPIES TO**



THIS DRAWING IS FOR  
 INFORMATION PURPOSES ONLY

Revision:



**Richborough Estates**

Bristol  
 Third Floor, Clockwise  
 Generator Building  
 Counterslip  
 Bristol BS1 6BX  
 Tel: 0117 379 0147

Head Office  
 Birmingham  
 Second Floor  
 Waterloo House  
 20 Waterloo Street  
 Birmingham, B2 5TB  
 Tel: 0121 633 4939

London  
 8 St James Square  
 London  
 SW1T 4JU  
 Tel: 02030 111 353

info@richboroughestates.co.uk

Development Name: Land North of Manchester Road, Rixton  
 Project Number: .

Title: Highway Overlay Plan

Drawn date: 10.10.2022  
 Drawn by: JG  
 Scale: 1/500 @ A1

Drawing number: RE-MRR-HOP-01  
 Revision: .