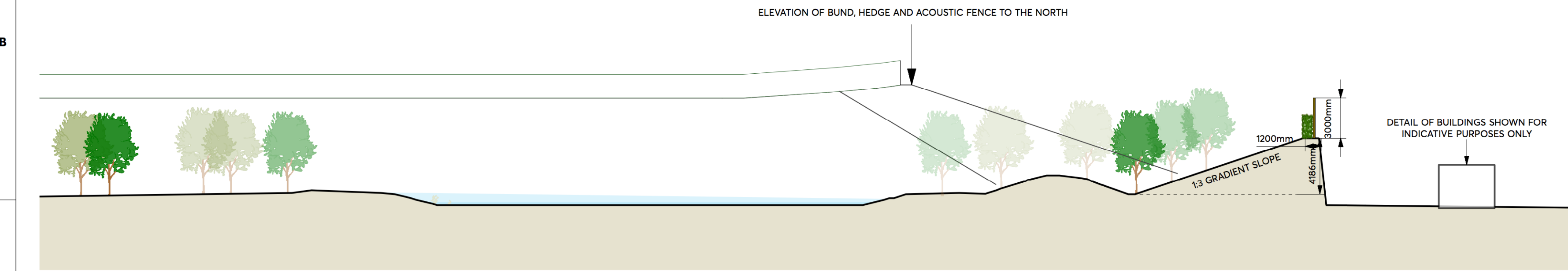
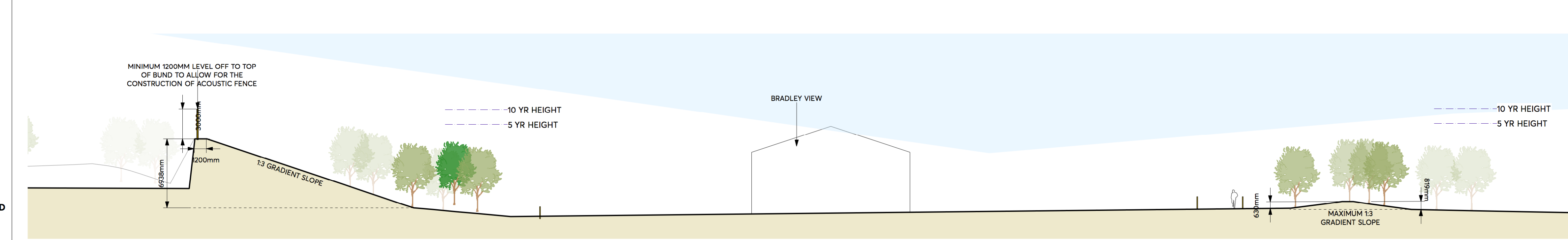


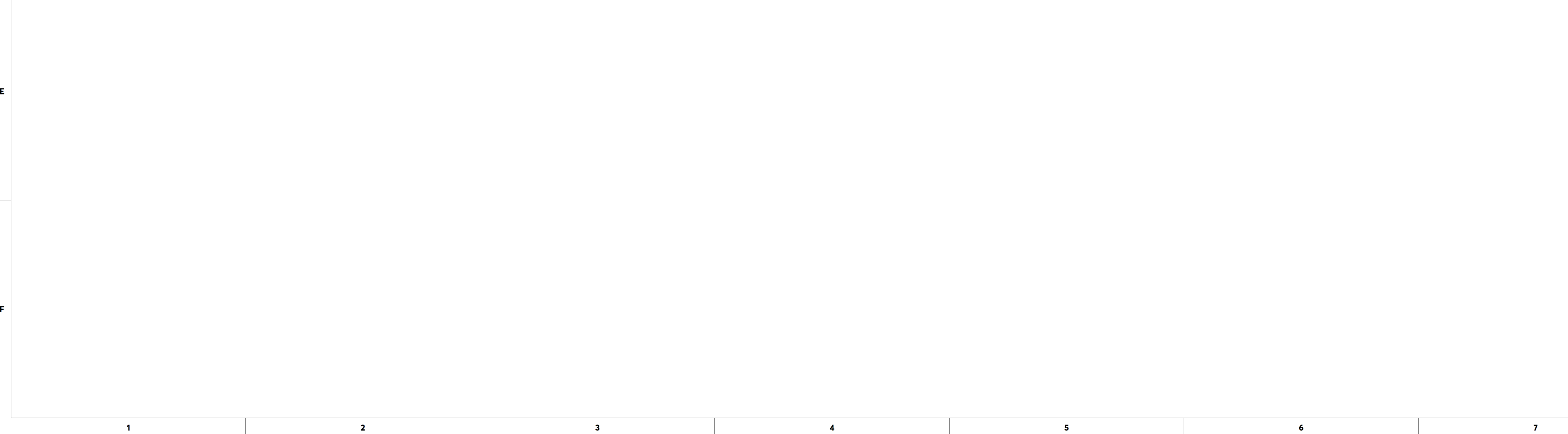
5002 / SECTION 1
Scale 1:250 @ A1



5002 / SECTION 1 CONTINUED
Scale 1:250 @ A1



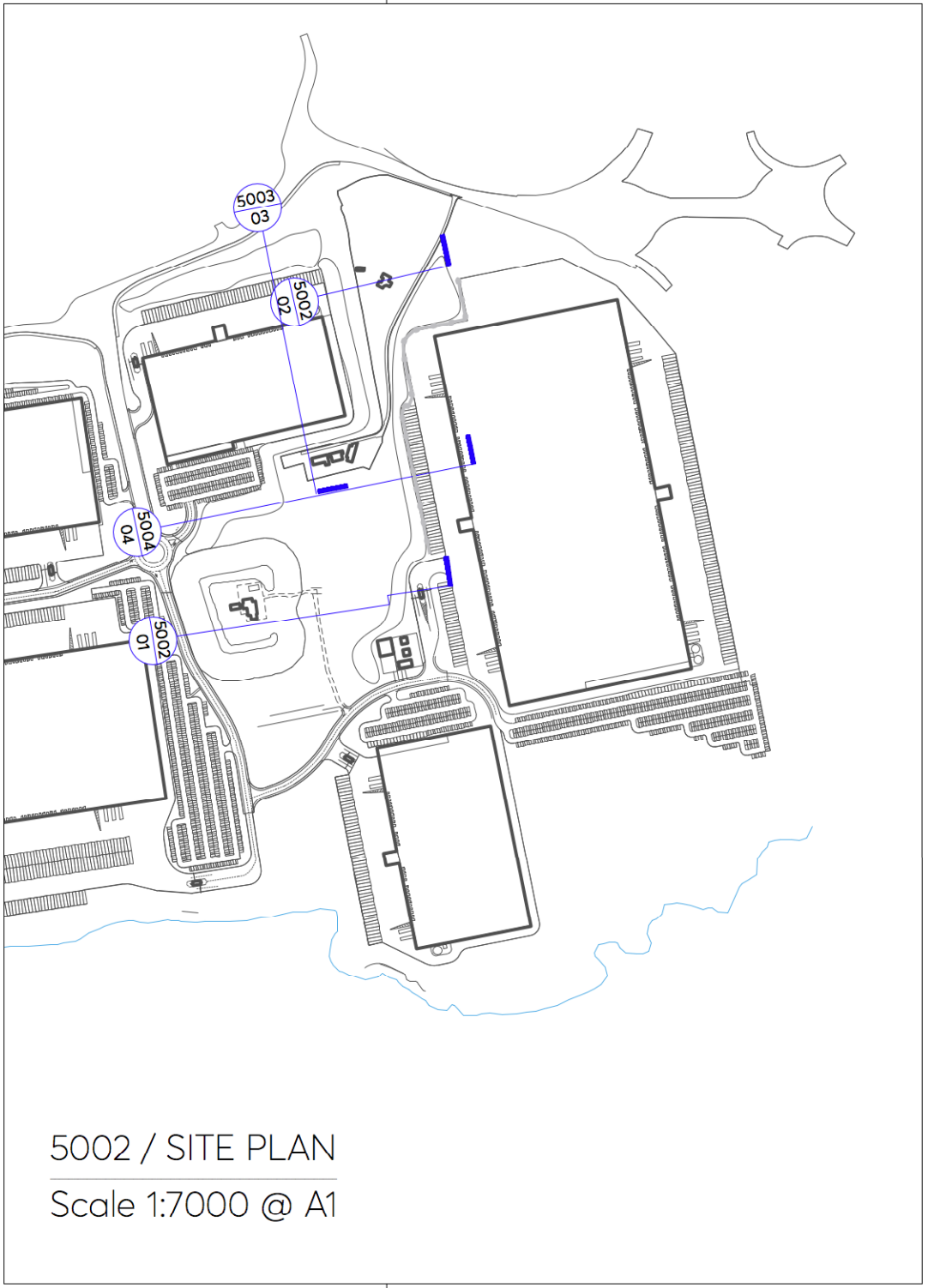
5002 / SECTION 2
Scale 1:250 @ A1



NOTES:
1. DO NOT SCALE FROM THIS DRAWING. ALWAYS WORK TO NOTED DIMENSIONS.
2. ALL SETTING OUT LEVELS AND DIMENSIONS TO BE CHECKED ON SITE PRIOR TO THE INSTALLATION OF MATERIALS AND ANY DISCREPANCIES ARE TO BE BROUGHT TO THE ATTENTION OF THE CONTRACT ADMINISTRATOR IMMEDIATELY.
3. THIS DRAWING MUST BE READ WITH THE RELEVANT SPECIFICATION DOCUMENTS AND DETAIL DRAWINGS. ANY DISCREPANCIES MUST BE BROUGHT TO THE ATTENTION OF THE CONTRACT ADMINISTRATOR IMMEDIATELY.
4. THIS DRAWING IS COPYRIGHT PROTECTED AND MAY NOT BE REPRODUCED IN WHOLE OR PART WITHOUT WRITTEN AUTHORITY.
5. ALL DIMENSIONS ARE IN MILLIMETRES UNLESS OTHERWISE STATED.

THIS DRAWING WAS PLOTTED ON:
15/10/20

REVISION HISTORY				
DATE	REV	ZONE	DESCRIPTION	CHK
14/10/20	1		Updated following client comments	ST
15/10/20	2		Updated following comments from Spawforths	ST



KEY

--- PROPOSED TREE PLANTING
HEIGHTS IN 5 YEARS & 10 YEARS



ORIGINATOR
LAYER LANDSCAPE ARCHITECTURE
E hello@layer-ing.com
W www.layer-ing.com
T +44 (0)1625 623 157

CLIENT
LANGTREE PROPERTY PARTNERS

PROJECT
SIX56, WARRINGTON

DRAWING TITLE
BUND SECTIONS TO SHOW NOISE MITIGATION 01

DRAWING NUMBER	REV	STATUS
133-LYR-XX-XX-DWG-L-5002	2	PLANNING

SCALE	CREATED BY	CHECKED BY
VARIOUS	O KINGSHOTT	S TUBGY