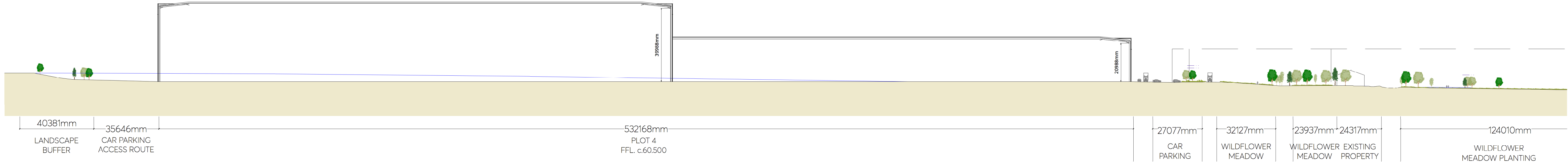


- NOTES:
- DO NOT SCALE FROM THIS DRAWING. ALWAYS WORK TO NOTED DIMENSIONS.
 - ALL SETTING OUT LEVELS AND DIMENSIONS TO BE CHECKED ON SITE PRIOR TO THE INSTALLATION OF MATERIALS AND ANY DISCREPANCIES ARE TO BE BROUGHT TO THE ATTENTION OF THE CONTRACT ADMINISTRATOR IMMEDIATELY.
 - THIS DRAWING MUST BE READ WITH THE RELEVANT SPECIFICATION DOCUMENTS AND DETAIL DRAWINGS. ANY DISCREPANCIES MUST BE BROUGHT TO THE ATTENTION OF THE CONTRACT ADMINISTRATOR IMMEDIATELY.
 - THIS DRAWING IS COPYRIGHT PROTECTED AND MAY NOT BE REPRODUCED IN WHOLE OR PART WITHOUT WRITTEN AUTHORITY.
 - ALL DIMENSIONS ARE IN MILLIMETRES UNLESS OTHERWISE STATED.

THIS DRAWING WAS PLOTTED ON:

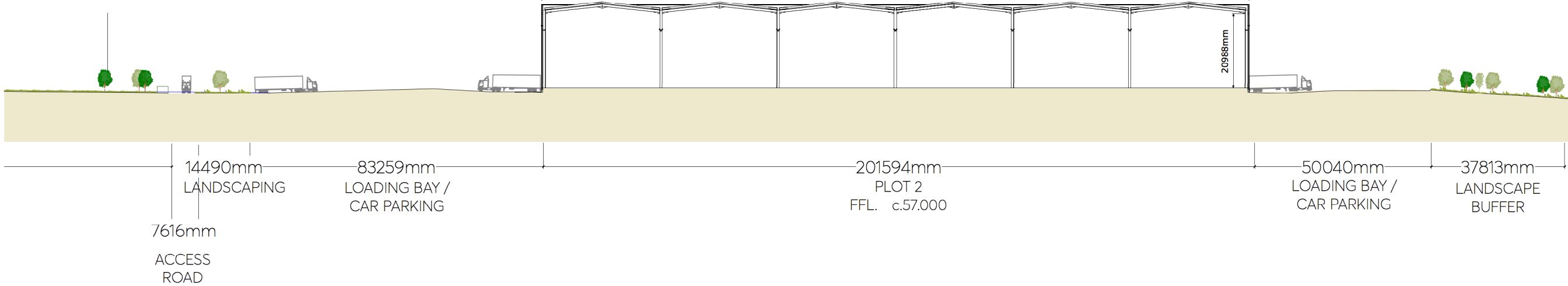
21/03/19

REVISION HISTORY				
DATE	REV	ZONE	DESCRIPTION	CHK
26/02/19	1		Updated sections to include shrub planting	ST



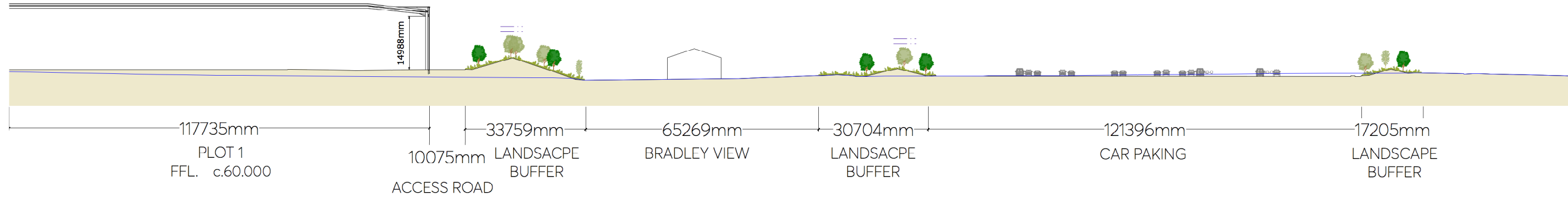
5001 / SECTION 1

Scale 1:1,250 @ A1



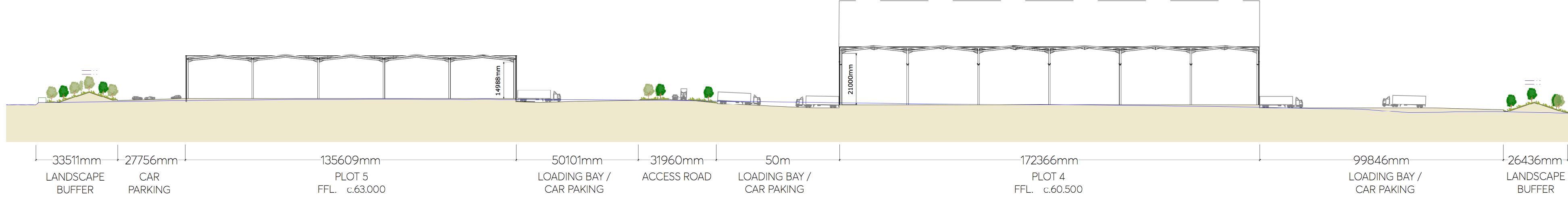
5001 / SECTION 1 - CONTINUED

Scale 1:1,250 @ A1



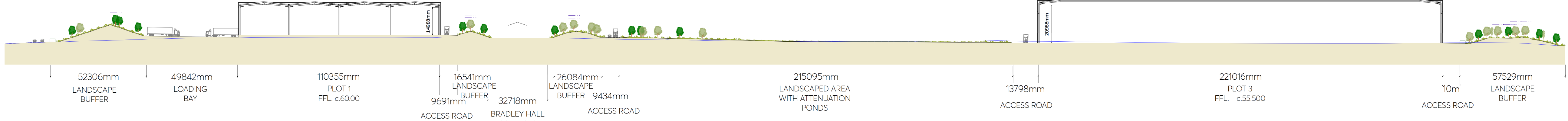
5001 / SECTION 2

Scale 1:1,250 @ A1



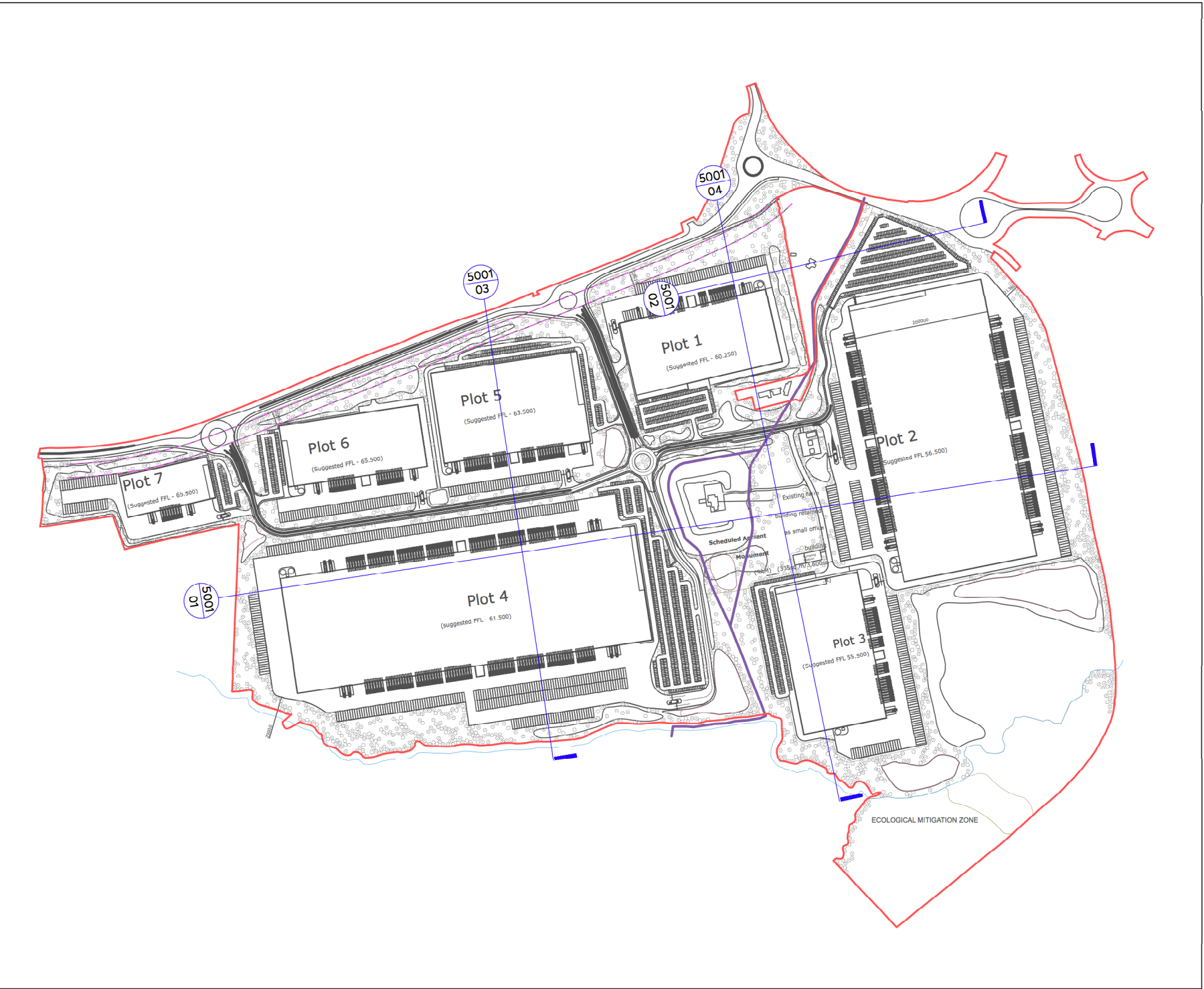
5001 / SECTION 3

Scale 1:1,250 @ A1



5001 / SECTION 4

Scale 1:1,250 @ A1



- KEY
- EXISTING TOPOGRAPHY
 - PROPOSED TREE PLANTING HEIGHTS IN 5 YEARS & 10 YEARS

ORIGINATOR

LAYER LANDSCAPE ARCHITECTURE

E hello@layer-ing.com
W www.layer-ing.com
T +44 (0)1625 523 157

CLIENT

RIDGE AND PARTNERS LLP

PROJECT

SIX56, WARRINGTON

DRAWING TITLE

ILLUSTRATIVE SECTIONS

DRAWING NUMBER

133-LYR-XX-XX-DWG-L-5001

REV **2** STATUS **PLANNING**

SCALE

1:2500

CREATED BY **A KACZMARCZYK** CHECKED BY **S TUBGY**